

Be Prepared... WALKING SAFETY TIPS AND BENEFITS

Be Cool

A wide brimmed hat and a long sleeved, light cotton shirt can prevent sunburn and heat stroke. Always apply sunscreen before walking outside.

Be Comfortable

Wear trainers or well fitted sandals to prevent foot fatigue and falls on uneven surfaces.

Be Conscientious

Small animals, lizards, birds and fragile plants live along some of the bush trails. Please do not harm or damage. Observe general trail warning signs.

Be Clean

Don't litter. Carry all your litter to a Rubbish Bin. Smokers please extinguish responsibly and be aware of fire bans.

Be Cautious

Rocks become slippery when wet. Do not go too close to edges of rocks. Keep young children with you at all times. Walk at your own pace. Don't light fires.

Be Healthy

Walking is one of the best exercise options - it's free, requires no special training and is good for your heart.

Be Environmentally Friendly

Walking instead of driving for just 10km can save 300kgs of greenhouse pollution / year.

Join a local Walking Group

Contact the Shire of Corrigin Ph:(08) 9063 2203



For More Information

Corrigin Community Resource Centre

Larke Cres next to Shire office Ph:(08) 9063 2778

Tourist Information - Wireless Internet Access

Public Conveniences

- Rotary Park •Walton Street •Campbell Street
- Corrigin Sports Oval

Other Services

Doctor: Murphy St	Ph:(08) 9063 2107
Dentist: Kirkwood St	Ph:(08) 9063 2323
Hospital: Kirkwood St	Ph:(08) 9063 0333
Ambulance:	Ph: 000
Police: Walton St	Ph: 000
Fire Brigade: Goyder St	Ph: 000
Post Office: Walton St	Ph:(08) 9063 2100

Banks

BankWest: Campbell St	Ph:(08) 9063 2105
NAB: Walton St	Ph:(08) 9063 3300
Commonwealth: Walton St	Ph:(08) 9063 2100



WESTERN AUSTRALIA CORRIGIN Walk Trails Local Tracks and Trails Guide



www.corrigin.wa.gov.au

www.corrigin.wa.gov.au

Something for Everyone

Whether stopping to break your journey or staying a while, Corrigin offers a variety of interesting tracks and trails. From a gentle stroll around the Shopping District Route to an exhilarating scramble on the Corrigin Rock Trail, we have something for everyone!

The town is nestled at the base of a large granite rock and boasts some scenic views from the RSL Memorial Lookout and Corrigin Rock, providing great photo opportunities of the town site, salmon gums and surrounding farmland.

Corrigin was once known as the town of windmills, with most homes having their own windmill until the provision of scheme water in 1960.

This history is reflected in the town entry statement and windmills can be seen on Kunjin St. The town's history is proudly showcased at the Corrigin Pioneer Museum with a World War I Turkish Mountain Gun located at the RSL Memorial Lookout.

Experience the sights of Corrigin on foot...you'll see so much more!

Perth • • Corrigin

**WESTERN
AUSTRALIA**



1. Corrigin town site aerial shot.
2. Views from the top of Corrigin Rock Trail.
3. Historic Town Hall located in Goyder Street.
4. Start of the Dam Bush Track.
5. Road sign on the Brookton Highway, 3km from the Corrigin town centre.
6. A Windmill is located at the western entrance to town, on Kunjin Street.
7. Freight trains can be seen and heard throughout the year whilst on various walks near the railway tracks.
8. Wagon outside the Corrigin Pioneer Museum on Shopping District Route.
9. RSL Memorial Lookout can be visited whilst walking the Town Site Circuit.



Corrigin Rock Trail

The trail leads from the Adventure Playground up onto the Corrigin Rock.

RETURN DISTANCE: 1.81km

TIME: 30 - 60 minutes

DEGREE OF DIFFICULTY: Moderate. Sloping, uneven rock surfaces.

POINTS OF INTEREST:

- *Commanding views of surrounding farmland.
- *Pockets of bush land with native flora and fauna.



The Dam Bush Track

This bush track starts near the Town Dam on Connolly Parade.


RETURN DISTANCE: 1.9km

TIME: 30 - 60 minutes

DEGREE OF DIFFICULTY: Easy, gravel track.

POINTS OF INTEREST:

- *Loch Ness Monster & large water tank located near track starting point.
- *Bush land, native flora & fauna.



Shopping District Route

Starting at Rotary Park this route takes in the main shopping areas of Corrigin.

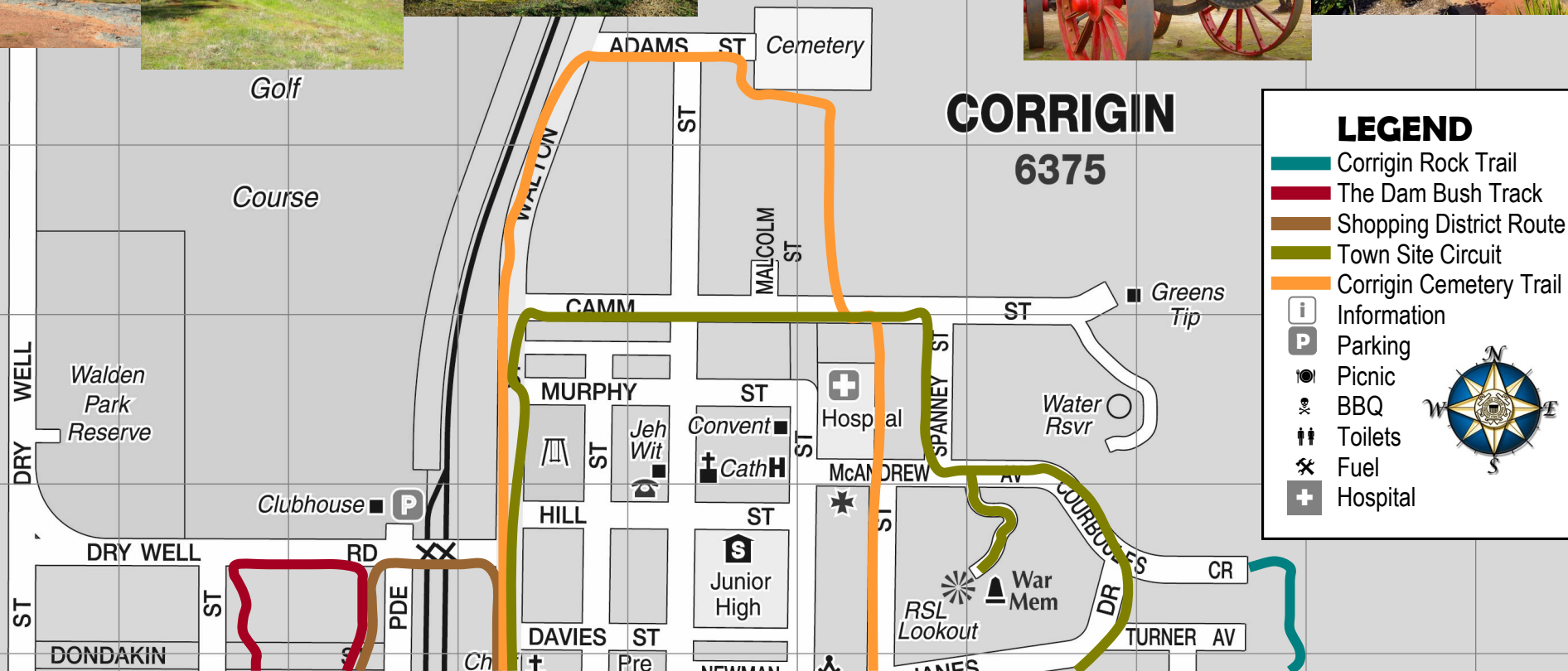
RETURN DISTANCE: 3.2km

TIME: 60 minutes

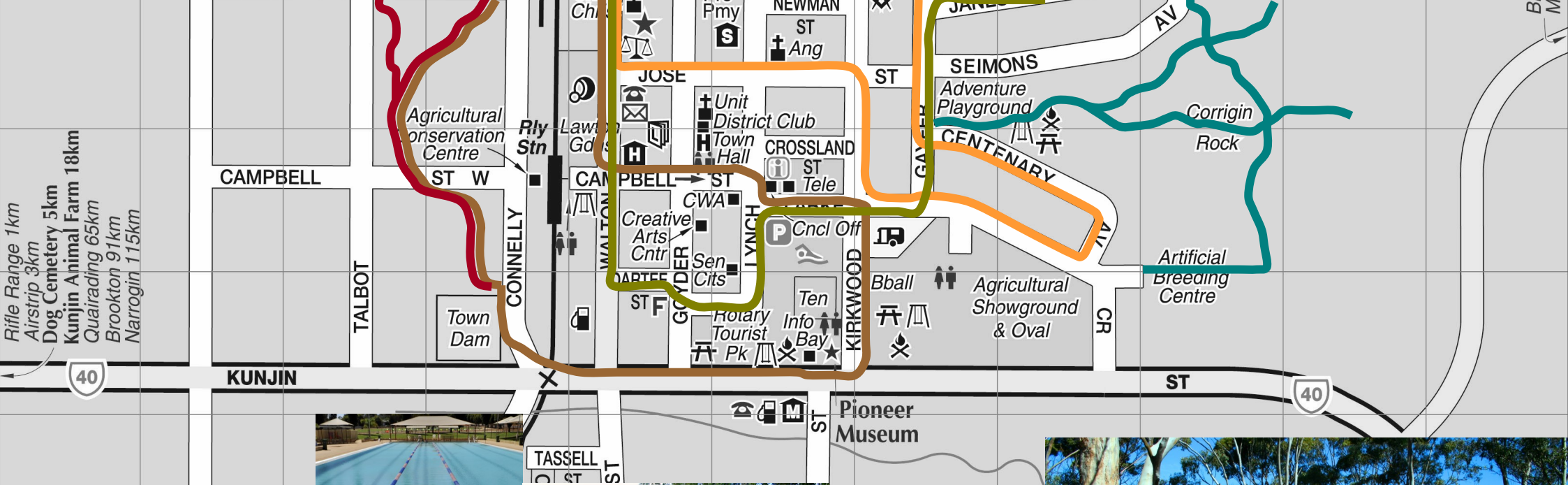
DEGREE OF DIFFICULTY: Easy. Sealed roads and footpaths.

POINTS OF INTEREST:

- *The Dam Bush Track
- *Loch Ness Monster
- *Corrigin Museum
- *Miss B's Park



Corrigin Rock 66km
Corrigin 117km



Town Site Circuit


CIRCUIT DISTANCE: 3.7km

TIME: 1 hour, 15 minutes

DEGREE OF DIFFICULTY: Easy. Sealed roads and footpaths

POINTS OF INTEREST:

- *RSL Memorial Lookout
- *Adventure Playground
- *Corrigin Swimming Pool & Sports Oval



Corrigin Cemetery Trail

This trail covers the edges of town and passes the Corrigin Cemetery.

RETURN DISTANCE: 4.1km

TIME: 1 hour, 30 minutes

DEGREE OF DIFFICULTY: Easy. Sealed roads, footpaths and gravel track.

POINTS OF INTEREST:

- *Corrigin Cemetery
- *Skateboard Park
- *Adventure Playground



Experience
the sights of
Corrigin on foot
...you'll see so
much more!

